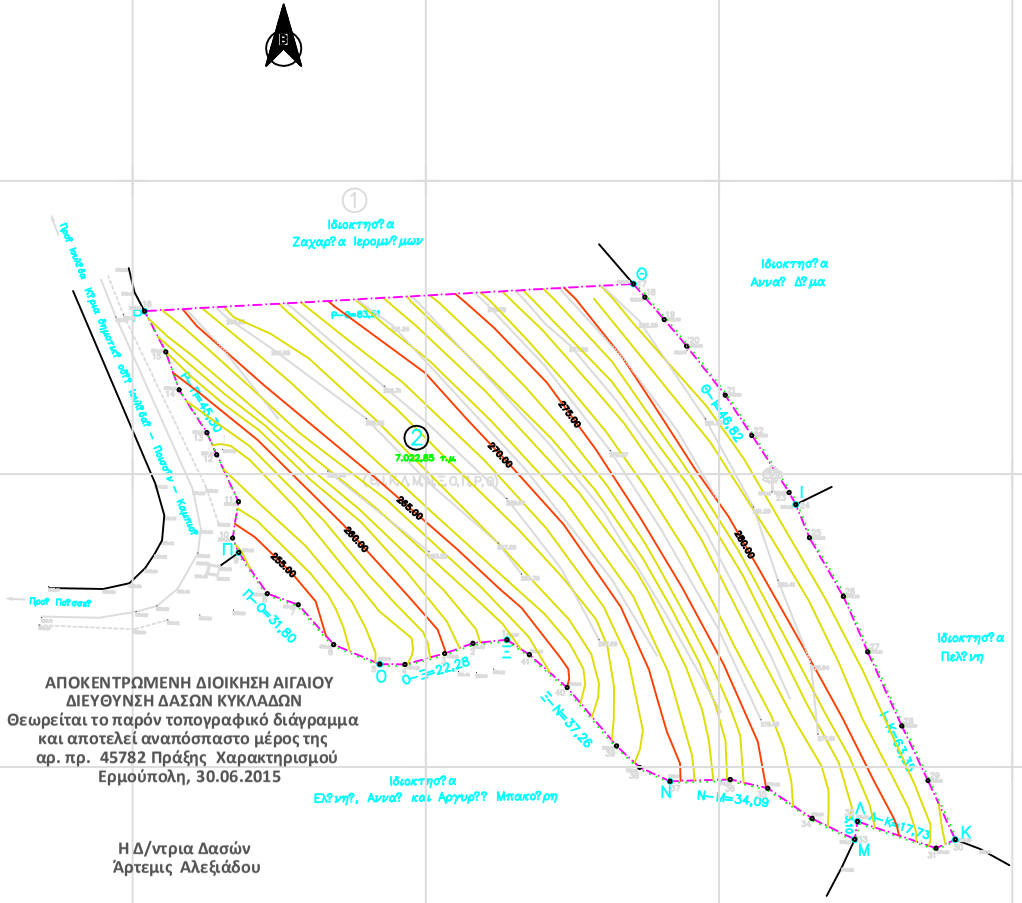

ΑΠΟΚΕΝΤΡΩΜΕΝΗ ΔΙΟΙΚΗΣΗ ΑΙΓΑΙΟΥ
ΔΙΕΥΘΥΝΣΗ ΔΑΣΩΝ ΚΥΚΛΑΔΩΝ
Θεωρείται το παρόν τοπογραφικό διάγραμμα
και αποτελεί αναπόσπαστο μέρος της
αρ. πρ. 45782 Πράξης Χαρακτηρισμού
Ερμούπολη, 30.06.2015

Η Δ/ντρια Δασών
Άρτεμις Αλεξιάδου

ΥΠΟΜΝΗΜΑ

Βελανιδιά

Καλώνια Δ.Ε.Η.

Καβλικός: Ε1 Ε= 7.022,85 μ²

Κορυφές		Χ	Υ	Πλευρές
1	(Ξ)	527263.835	4162671.706	5.83
2		527258.036	4162671.106	5.13
3		527253.211	4162669.357	7.02
4		527246.440	4162667.501	4.29
5	(Ο)	527242.149	4162667.558	8.54
6		527234.288	4162670.880	9.10
7		527228.246	4162677.691	5.60
8		527222.970	4162679.580	8.55
9	(Π)	527218.111	4162686.617	2.66
10		527217.051	4162689.059	6.29
11		527218.048	4162695.268	8.82
12		527214.340	4162703.275	4.11
13		527212.660	4162707.030	8.72
14		527207.929	4162714.349	6.86
15		527205.648	4162720.819	7.84
16	(Ρ)	527202.019	4162727.768	83.51
17	(Θ)	527285.402	4162732.411	2.98
18		527287.354	4162730.160	5.04
19		527290.654	4162726.355	5.95
20		527294.489	4162721.810	10.63
21		527301.053	4162713.446	8.25
22		527305.602	4162706.564	11.63
23		527311.967	4162696.827	2.34
24	(Ι)	527313.101	4162694.777	6.10
25		527315.416	4162689.134	11.55
26		527321.200	4162679.134	10.36
27		527325.361	4162669.645	13.91
28		527331.173	4162657.008	10.34
29		527335.645	4162647.885	11.09
30	(Κ)	527340.288	4162637.617	3.57
31		527337.032	4162636.155	14.16
32	(Λ)	527323.625	4162640.711	3.10
33	(Μ)	527323.150	4162637.847	8.09
34		527315.589	4162641.220	9.16
35		527308.313	4162646.374	6.56
36		527301.923	4162647.876	10.27
37	(Ν)	527291.657	4162647.574	5.68
38		527286.486	4162649.931	5.40
39		527282.527	4162653.604	13.04
40		527274.101	4162663.556	8.57
41		527267.646	4162669.196	4.58

Ιδιοκτησία :

Απόσπασμα χάρτη νήσου Κύθνου

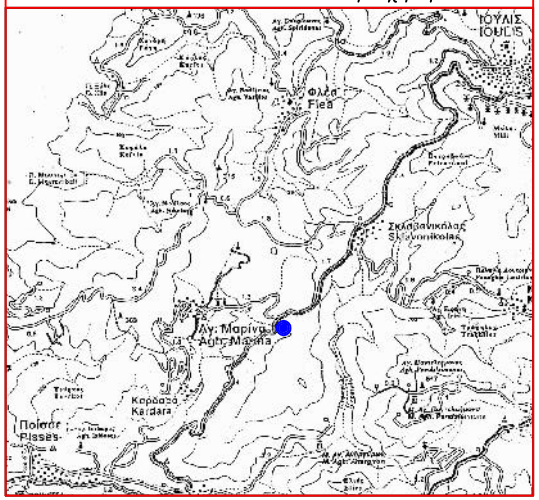

Ιδιοκτησία :
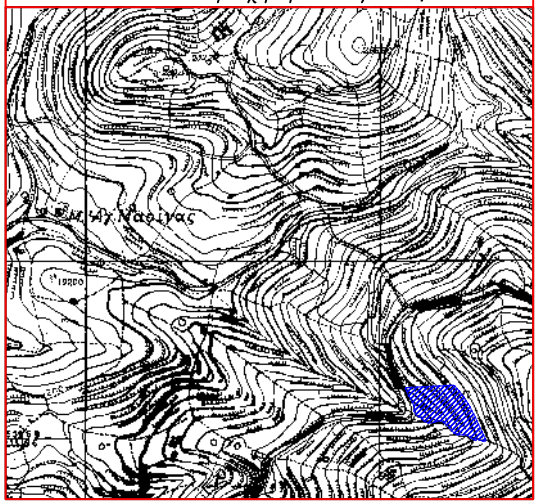
Απόσπασμα χάρτη Γ.Τ.Σ. 1/5000 , Α.Φ. 6580.8