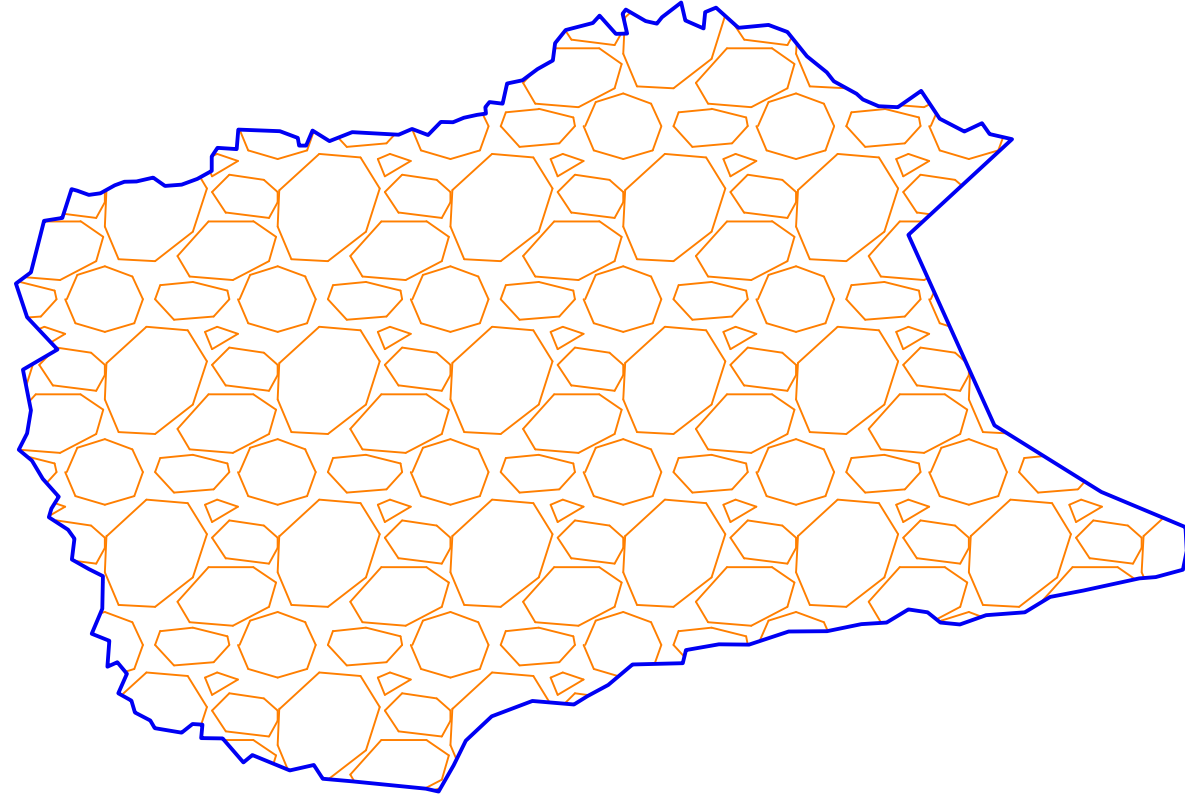
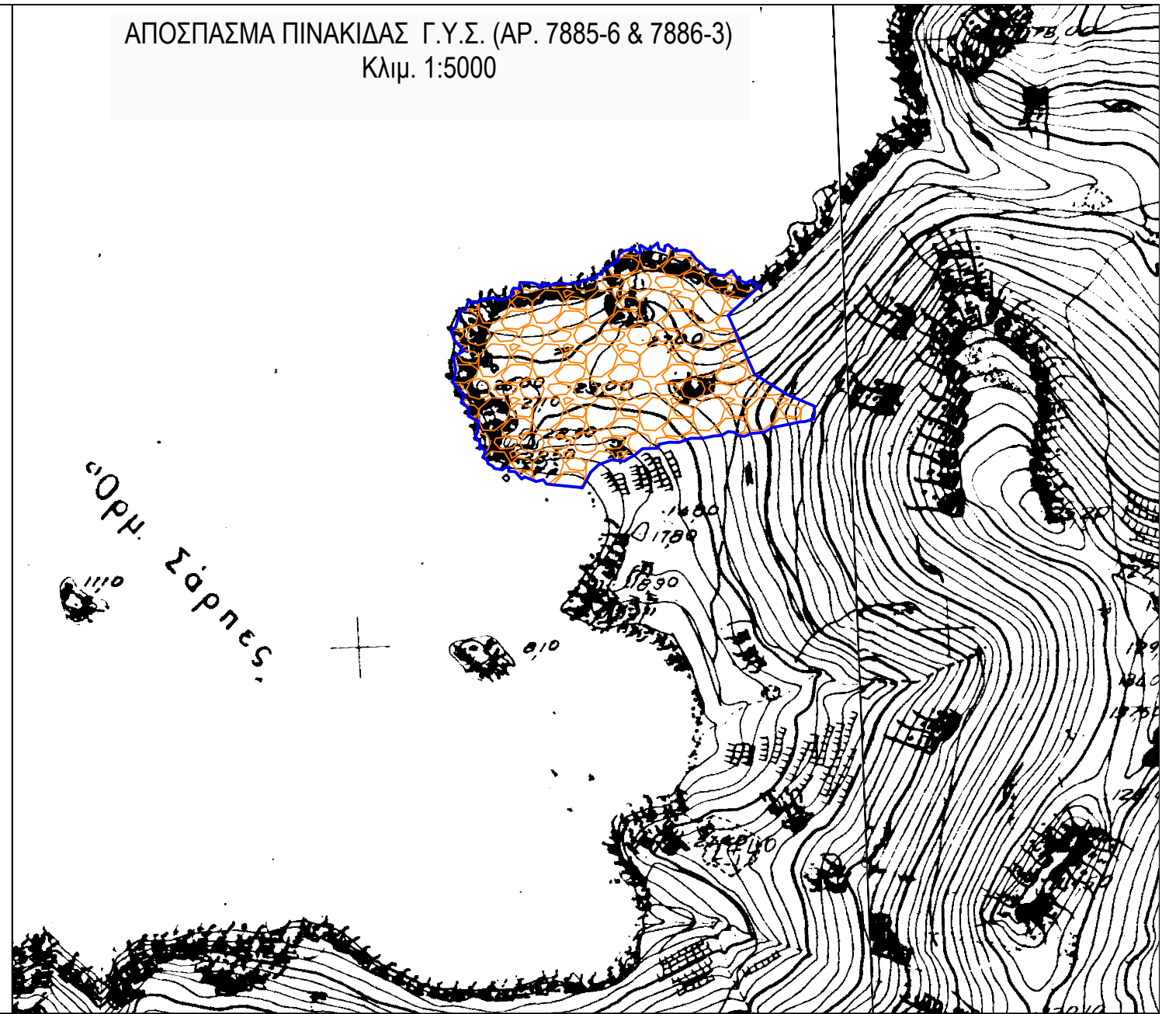


Κλιμ. 1:2000



ΑΠΟΣΠΑΣΜΑ ΠΙΝΑΚΙΔΑΣ Γ.Υ.Σ. (ΑΡ. 7885-6 & 7886-3)

Κλιμ. 1:5000



ΠΙΝΑΚΑΣ ΣΥΝΤΕΤΑΓΜΕΝΩΝ ΚΟΡΥΦΩΝ ΣΕ ΕΓΣΑ '87


X=841030.9875 Y=4060927.2429	X=840858.2055 Y=4060881.2401	X=840737.0179 Y=4060924.2037	X=840779.9457 Y=4061027.2127	X=840863.6045 Y=4061050.6541
X=841030.9875 Y=4060927.2429	X=840847.4630 Y=4060877.2285	X=840735.2991 Y=4060926.5817	X=840780.4145 Y=4061032.3639	X=840864.1669 Y=4061055.2433
X=841030.9875 Y=4060927.2429	X=840840.5305 Y=4060870.7981	X=840730.2747 Y=4060929.8847	X=840791.3811 Y=4061031.9893	X=840866.9787 Y=4061058.7087
X=841030.9875 Y=4060927.2429	X=840837.3603 Y=4060864.2685	X=840730.9359 Y=4060932.1307	X=840796.1615 Y=4061030.2097	X=840874.1963 Y=4061060.5819
X=841030.9875 Y=4060927.2429	X=840833.3723 Y=4060857.3395	X=840732.9191 Y=4060935.3015	X=840796.4427 Y=4061028.1493	X=840875.9771 Y=4061062.5489
X=841030.9875 Y=4060927.2429	X=840829.9827 Y=4060858.0371	X=840728.6879 Y=4060940.0579	X=840798.3173 Y=4061028.1493	X=840880.2889 Y=4061057.6785
X=841030.9875 Y=4060927.2429	X=840810.4737 Y=4060860.0129	X=840725.7791 Y=4060944.8141	X=840800.0045 Y=4061032.1767	X=840883.2077 Y=4061057.7719
X=841031.2797 Y=4060921.0005	X=840802.6963 Y=4060860.6715	X=840722.3235 Y=4060947.7329	X=840804.5037 Y=4061029.3669	X=840882.0829 Y=4061063.0169
X=841030.3125 Y=4060916.0001	X=840800.3235 Y=4060864.3595	X=840724.4675 Y=4060952.0171	X=840810.5027 Y=4061031.7083	X=840882.9265 Y=4061064.1407
X=841023.0625 Y=4060914.0001	X=840793.9963 Y=4060862.9105	X=840725.5393 Y=4060958.1757	X=840822.7815 Y=4061031.0527	X=840888.1755 Y=4061061.0499
X=841018.8143 Y=4060913.6867	X=840784.1101 Y=4060866.9937	X=840723.3955 Y=4060968.8863	X=840826.3685 Y=4061032.5619	X=840891.0813 Y=4061060.3943
X=841003.9375 Y=4060910.5001	X=840781.7373 Y=4060865.0181	X=840732.5067 Y=4060974.2417	X=840830.5865 Y=4061030.9695	X=840892.4873 Y=4061062.0803
X=840995.1875 Y=4060908.7501	X=840776.2009 Y=4060871.3403	X=840724.4675 Y=4060982.8101	X=840833.9609 Y=4061034.4349	X=840897.5489 Y=4061066.0139
X=840988.5001 Y=4060904.7501	X=840770.5327 Y=4060871.4721	X=840721.5197 Y=4060991.6463	X=840837.1477 Y=4061034.3413	X=840898.6737 Y=4061061.2373
X=840978.2501 Y=4060904.0001	X=840770.9281 Y=4060875.0283	X=840725.5393 Y=4060994.5917	X=840840.0535 Y=4061035.5589	X=840903.4539 Y=4061059.1769
X=840971.2501 Y=4060901.5001	X=840768.2917 Y=4060875.1601	X=840729.0229 Y=4061008.2477	X=840843.5217 Y=4061036.3081	X=840903.9227 Y=4061063.4851
X=840966.1251 Y=4060902.0001	X=840765.3917 Y=4060872.9209	X=840733.8465 Y=4061009.0511	X=840845.8649 Y=4061036.5891	X=840906.7347 Y=4061064.6091
X=840962.7501 Y=4060904.7501	X=840758.2737 Y=4060874.1063	X=840736.2297 Y=4061016.6093	X=840845.7713 Y=4061038.2751	X=840912.7335 Y=4061059.2705
X=840957.6251 Y=4060905.5001	X=840757.0873 Y=4060876.0821	X=840737.8233 Y=4061016.2347	X=840846.8023 Y=4061039.6799	X=840920.6437 Y=4061060.0323
X=840951.8751 Y=4060902.0001	X=840753.0009 Y=4060878.1895	X=840740.8227 Y=4061015.1107	X=840850.2703 Y=4061039.2115	X=840925.6905 Y=4061058.2525
X=840945.1861 Y=4060901.6045	X=840752.0783 Y=4060881.3507	X=840743.9159 Y=4061015.5789	X=840851.4889 Y=4061044.5501	X=840930.8339 Y=4061051.7809
X=840936.1251 Y=4060899.7501	X=840748.6509 Y=4060883.3263	X=840747.6653 Y=4061017.6395	X=840855.5193 Y=4061045.3931	X=840936.1035 Y=4061047.5539
X=840925.9705 Y=4060899.6551	X=840750.8919 Y=4060888.4631	X=840750.2145 Y=4061018.5781	X=840859.5739 Y=4061048.4063	X=840937.9589 Y=4061045.1807
X=840915.5153 Y=4060896.1723	X=840748.3873 Y=4060891.4927	X=840753.4951 Y=4061018.6717	X=840965.9635 Y=4061035.2525	X=840943.9707 Y=4061041.8435
X=840907.5661 Y=4060896.2931	X=840745.7509 Y=4060890.3071	X=840757.9005 Y=4061019.7021	X=840972.4947 Y=4061031.8413	X=840945.6035 Y=4061040.3603
X=840898.8317 Y=4060894.7073	X=840746.2701 Y=4060897.2089	X=840760.9937 Y=4061017.4543	X=840977.0963 Y=4061034.0661	X=840949.7597 Y=4061038.5805
X=840897.9375 Y=4060891.2501	X=840741.6423 Y=4060899.0585	X=840765.3991 Y=4061017.8289	X=840979.1745 Y=4061031.1737	X=840954.8809 Y=4061038.3579
X=840884.7095 Y=4060890.9053	X=840744.3973 Y=4060905.6837	X=840769.5235 Y=4061019.3273	X=840985.1119 Y=4061029.8389	X=840961.0651 Y=4061042.6687
X=840878.2501 Y=4060885.5001	X=840744.5929 Y=4060914.2887	X=840773.3663 Y=4061021.4815	X=840957.6918 Y=4061004.5306	
X=840872.7399 Y=4060882.5215	X=840740.8237 Y=4060916.1393	X=840773.3663 Y=4061025.3215	X=840980.4364 Y=4060954.1489	
X=840869.1597 Y=4060880.3323	X=840736.3569 Y=4060918.6547	X=840774.8841 Y=4061027.5873	X=841008.6772 Y=4060936.5589	

ΔΙΕΥΘΥΝΣΗ ΔΑΣΩΝ ΔΩΔΕΚΑΝΗΣΟΥ

ΤΟΠΟΓΡΑΦΙΚΟ ΔΙΑΓΡΑΜΜΑ ΧΑΡΑΚΤΗΡΙΖΟΜΕΝΗΣ ΕΚΤΑΣΗΣ
ΣΤΗ ΠΕΡΙΟΧΗ "ΣΑΡΠΕΣ", ΔΗΜΟΥ ΚΑΙ ΝΗΣΟΥ ΣΥΜΗΣ
ΠΕΡΙΦΕΡΕΙΑΚΗΣ ΕΝΟΤΗΤΑΣ ΡΟΔΟΥ

Ανήκει στην αρ. πρωτ. 46977/9-7-2015 αυτεπάγγελτη πράξη χαρ/σμού
της Δ/σης Δασών Δωδ/σου

ΥΠΟΜΝΗΜΑ

 ΒΡΑΧΩΔΗΣ ΕΚΤΑΣΗ ΕΜΒΑΔΟΥ 39.600 Τ.Μ, ΤΜΗΜΑ ΕΥΡΥΤΕΡΟΥ ΓΕΩΤΕΜΑΧΙΟΥ
ΜΕ ΚΑΕΚ 100711101044 ΠΟΥ ΕΧΕΙ ΚΑΤΑΧΩΡΗΘΕΙ ΠΡΟΣΩΡΙΝΑ ΣΤΟ ΕΛΛΗΝΙΚΟ ΔΗΜΟΣΙΟ

Ρόδος 9 - 7 - 2015
Οι συντάξασες

Ρόδος 9 - 7 - 2015
Η εισηγήτρια

ΘΕΩΡΗΘΗΚΕ
Ρόδος 9 - 7 - 2015
Η Δ/τρια Δασών Δωδ/σου

Δεσλή Χρυσάνθη
Δασολόγος

Κουντούρη Θεανώ
Τοπογράφος Μηχ. ΤΕ

Δεσλή Χρυσάνθη
Δασολόγος

Μπαλατσούκα Αικατερίνη
Δασολόγος MSc